

THE 2007 RECREATION ACTION PLAN WAS FILED WITH THE
FEDERAL ENERGY REGULATION COMMISSION (FERC) ON
DECEMBER 26, 2007 AND IS AWAITING APPROVAL.

UPON APPROVAL, PUBLIC UTILITY DISTRICT NO. 1 OF
DOUGLAS COUNTY WILL IMPLEMENT THE MEASURES
APPROVED BY FERC.

7.2 City of Brewster Actions

Three actions requested by the City of Brewster will be completed in the upcoming 5-year period including:

- Address the limited boat access available in the area by expanding the Columbia Cove boat launch. This project is located inside the FERC Project boundary;
- Add additional parking for Columbia Cove Park. This project is located outside the FERC Project boundary; and
- Widen the existing Columbia Cove boat launch to 2 lanes. This project is located inside the FERC Project boundary.

These actions are detailed in the following figures. Figure 7.2-1a shows an overview of the existing site conditions in the Columbia Cove area. Figure 7.2-1b is a site plan showing the boat launch expansion area at the existing Columbia Cove boat launch. Figure 7.2-1c presents a site plan of the Columbia Cove area showing areas for potential parking expansions.

THIS PAGE INTENTIONALLY LEFT BLANK.

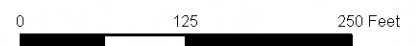


Figure 7.2-1a. Brewster Columbia Cove Park existing conditions

-  Facilities
-  FERC Boundary



Disclaimer: This information is not absolute in terms of its accuracy, regarding location, quantity, or quality. It should only be used as a source of generalized information and should not be considered a valid substitute for site-specific information where such information is required by federal, state, and local government laws and ordinances.

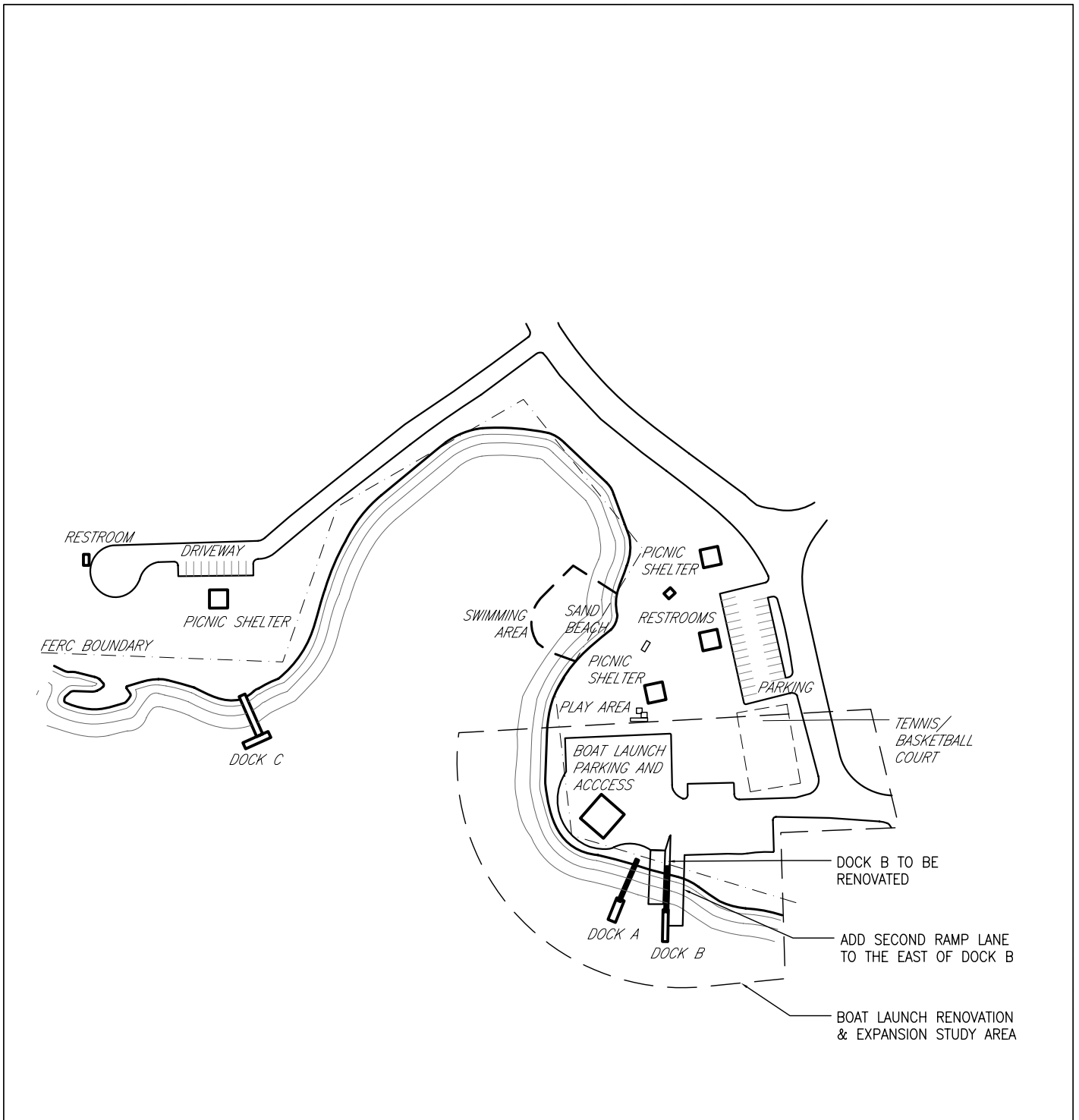


EDAW | AECOM

December 2007

P:\2007\07100009_01\GIS\Project\mxd\Fig7_3_2a_Columbia Cove Park.mxd

THIS PAGE INTENTIONALLY LEFT BLANK.



SOURCE: EDAW Inc., 2007



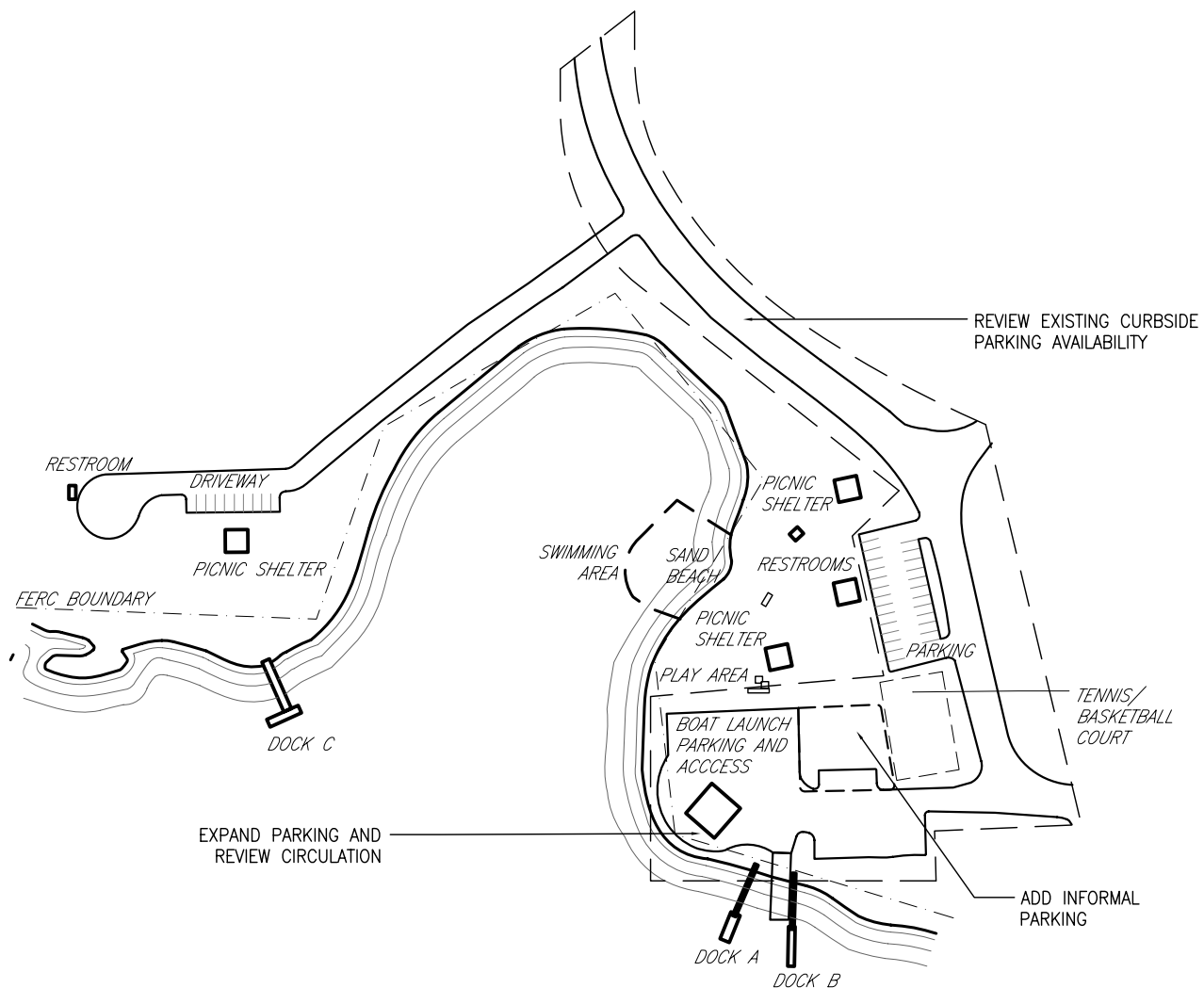
**Wells Hydroelectric Project
FERC Project No. 2149
PUD No. 1 of Douglas County**

Figure 7.2-1b.
Brewster Columbia Cove
boat launch site plan

2007 RAP UPDATE

DECEMBER 2007

THIS PAGE INTENTIONALLY LEFT BLANK.



SOURCE: EDAW Inc., 2007



Wells Hydroelectric Project
FERC Project No. 2149
PUD No. 1 of Douglas County

Figure 7.2-1c.
 Brewster Columbia Cove Park
 parking expansion site plan

2007 RAP UPDATE

DECEMBER 2007

THIS PAGE INTENTIONALLY LEFT BLANK.

7.3 City of Bridgeport Actions

Six actions requested by the City of Bridgeport will be completed in the upcoming 5-year period including:

- Move the Marina Park boat launch ramp to the nearby USACOE boat launch and add a new handling float on the inside. This project is located inside the FERC Project boundary;
- Extend the existing rock jetty a short distance at the Marina Park USACOE boat launch. This project is located inside the FERC Project boundary;
- Address the tree root damage problems in paving at the RV campsite area at Marina Park. This project is split between inside and outside the FERC Project boundary;
- Upgrade the existing lift station for sanitary dumping of RV sewage at Marina Park. This project is located inside the FERC Project boundary;
- Decommission the old boat launch after the use is relocated to the adjacent USACOE boat launch. This project is located inside the FERC Project boundary; and
- Install restroom auto flushers and 3 grey water sumps at Marina Park. This project is split between inside and outside the FERC Project boundary.

These actions are detailed in the following figures: Figure 7.3-1a shows an overview of the existing site conditions at Marina Park; Figure 7.3-1b is a site plan showing the boat launch renovation area; and Figure 7.3-1c presents a site plan showing maintenance actions at Marina Park.

THIS PAGE INTENTIONALLY LEFT BLANK.



Figure 7.3-1a. Bridgeport Marina Park existing conditions

- Facilities
- FERC Boundary



Disclaimer: This information is not absolute in terms of its accuracy, regarding location, quantity, or quality. It should only be used as a source of generalized information and should not be considered a valid substitute for site-specific information where such information is required by federal, state, and local government laws and ordinances.

0 125 250 Feet

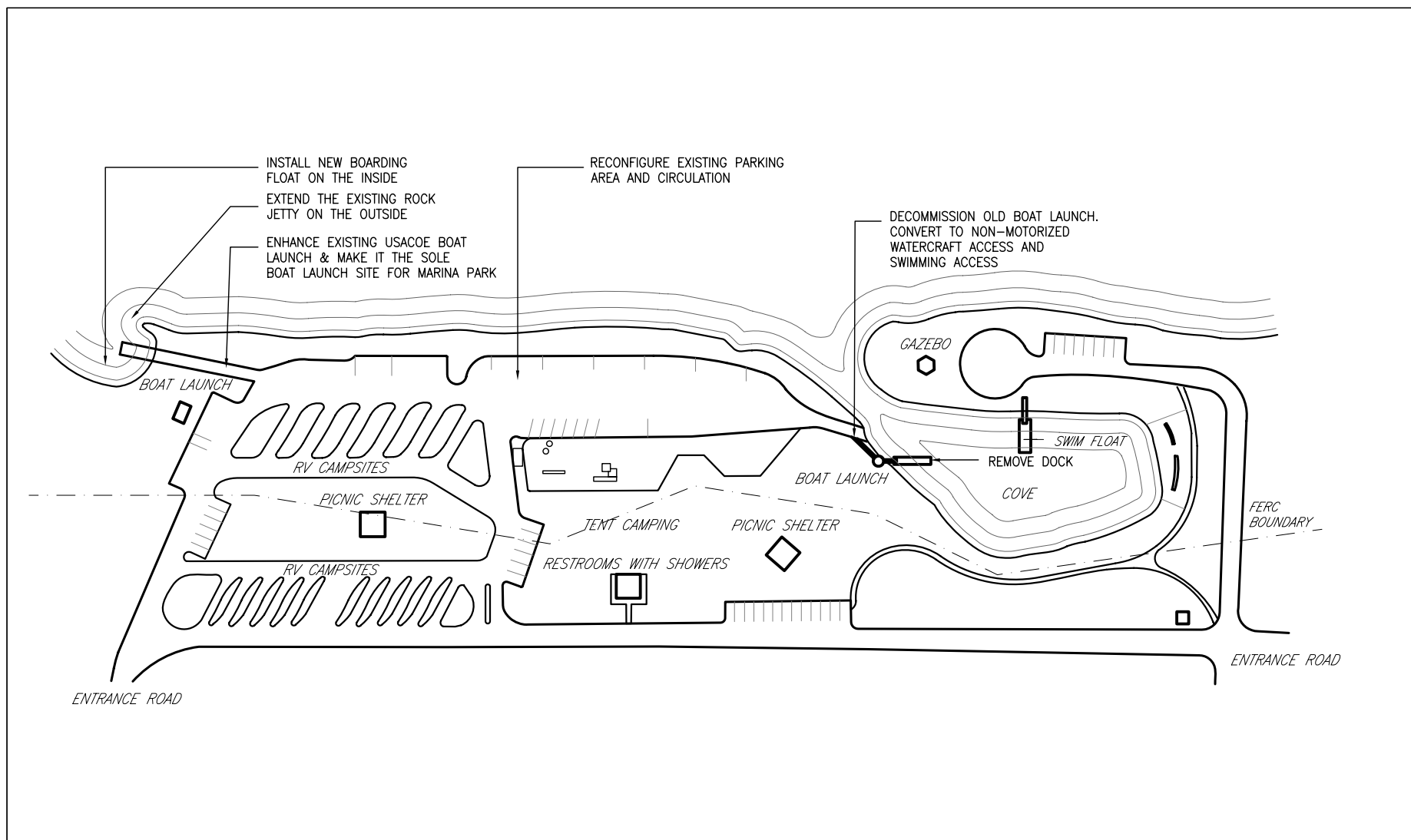


EDAW | AECOM

December 2007

P:\2007\07100009_01\GIS\Project\mxd\Fig7_4_1_Bridgeport_Marina_Park.mxd

THIS PAGE INTENTIONALLY LEFT BLANK.



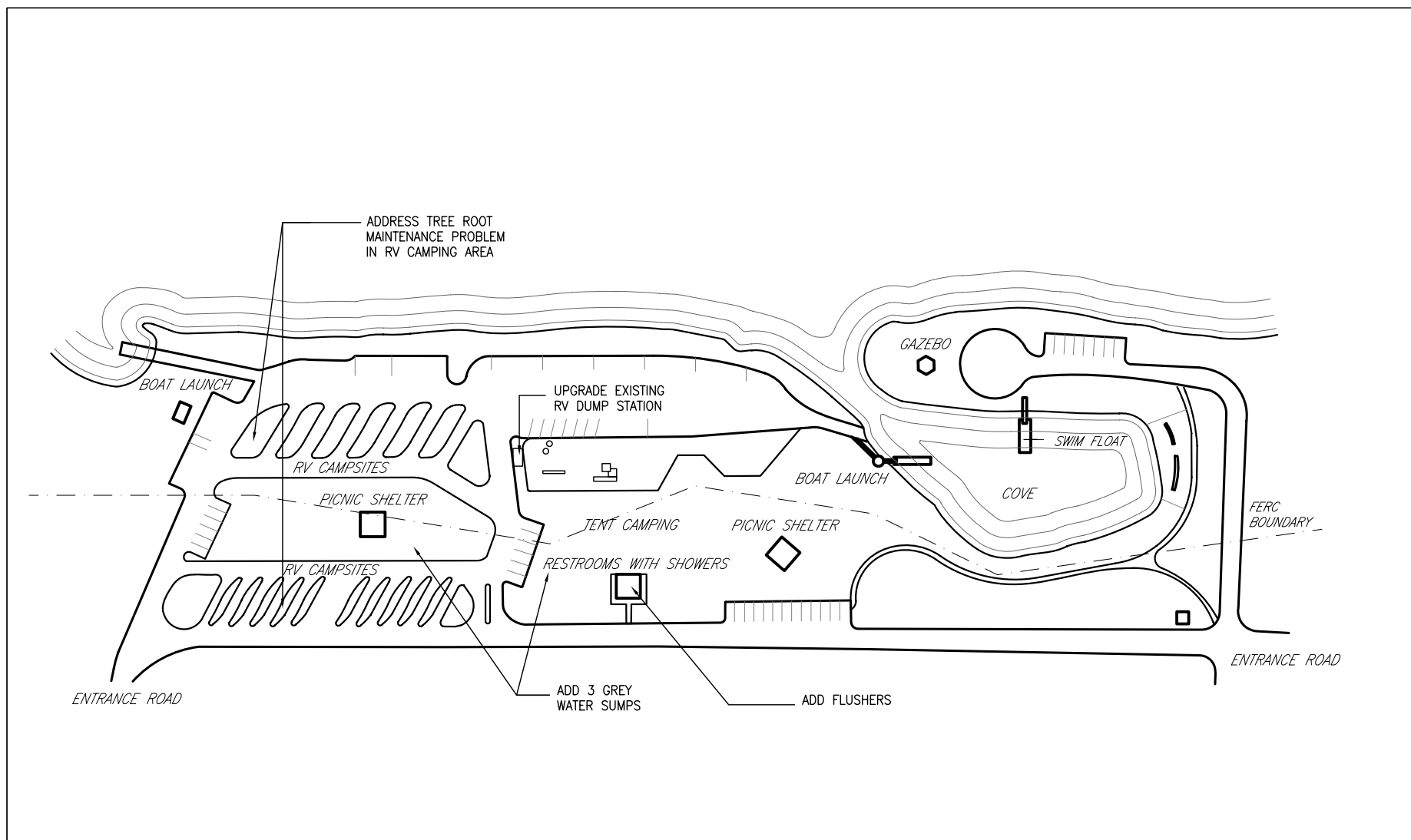
SOURCE: EDAW Inc., 2007

Wells Hydroelectric Project
FERC Project No. 2149
PUD No. 1 of Douglas County

Figure 7.3-1b.
 Bridgeport Marina Park Boat Launch
 renovation site plan



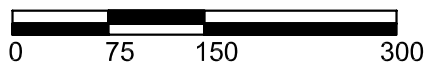
THIS PAGE INTENTIONALLY LEFT BLANK.



SOURCE: EDAW Inc., 2007

**Wells Hydroelectric Project
FERC Project No. 2149
PUD No. 1 of Douglas County**

Figure 7.3-1c.
Bridgeport Marina Park
RV camping area maintenance site plan



THIS PAGE INTENTIONALLY LEFT BLANK.

7.4 City of Pateros Actions

Eleven actions requested by the City of Pateros will be completed in the upcoming 5-year period including:

- Conduct annual dock inspections and maintenance at the Winter Boat Launch, Memorial Park, and Methow Boat Launch. This project is located inside the FERC Project boundary;
- Add, improve and maintain water safety signs at the Winter Boat Launch and Methow Boat Launch (*Okanogan County Sheriff's Office will provide signage at each boat launch and the District will install*). The project at the Winter Boat Launch is located inside the FERC Project boundary, while at the Methow Boat Launch, the project is located outside the FERC Project boundary;
- Improve usability of the existing boat ramp at the Winter Boat Launch during all seasons (address ramp steepness, drop-off at the toe of the ramp, and ramp lane length). This project is located inside the FERC Project boundary;
- Conduct a feasibility study to modify the existing boat launch and provide additional parking nearby. If feasible, design and construct new facilities. The boat launch is located inside the FERC Project boundary, while the parking would be located outside the boundary;
- Conduct ongoing restroom maintenance (painting & seal coating inside and outside) at Memorial Park, Methow Boat Launch, Peninsula Park and the Riverside Drive Recreation Access Site. This project is located outside the FERC Project boundary;
- Install restroom auto flushers for safety and energy efficiency at the Methow Boat Launch, Peninsula Park and the Riverside Drive Recreation Access Site (*when an old flushers replacement is needed, new auto flushers will be used*). This project is located outside the FERC Project boundary;
- Conduct ongoing gazebo and picnic shelter maintenance (painting and seal coating) at Memorial Park and Peninsula Park. This project is located outside the FERC Project boundary;
- Inspect asphalt pathways and maintain/repair cracks and tree root damage (as needed) at Memorial Park, Methow Boat Launch and Peninsula Park. This project is split between inside and outside the FERC Project boundary;
- Evaluate ADA-accessible parking and pathway accessibility and define appropriate accessible parking spaces as feasible at Memorial Park; implement actions. This project is located outside the FERC Project boundary;

- Conduct a study of the swimming area at Peninsula Park including facility improvements (sandy beach, swim float, swimming area delineator, and access), visitor safety and watercraft traffic, and environmental quality (water quality and flushing, sedimentation, aquatic vegetation growth, and sensitive species). Implement the preferred alternative. This project is located inside the FERC Project boundary; and
- Reconstruct the existing Peninsula Park playground fall protection area using pads on a new concrete base and install a drain. This project is located outside the FERC Project boundary.

The actions noted above are detailed in the following figures:

Figure 7.4-1a is an overview of the existing site conditions at the Winter Boat Launch area; Figure 7.4-1b is a site plan for the Winter Boat Launch showing the renovation area; and Figure 7.4-1c is a site plan showing the parking and circulation areas to be studied at the Winter Boat Launch area.

Figure 7.4-2a is an overview of the existing site conditions at Memorial Park; and Figure 7.4-2b is a site plan for maintenance and enhancement actions at Memorial Park.



Figure 7.4-3a is an overview of the existing site conditions at the Methow Boat Launch; and Figure 7.4-3b is a site plan showing the area for maintenance at the Methow Boat Launch.

Figure 7.4-4a is an overview of the existing site conditions at Peninsula Park; and Figure 7.4-4b is a site plan showing areas for maintenance at Peninsula Park.

Figure 7.4-5a is an overview of the existing site conditions at the Riverside Drive Recreation Access site; and Figure 7.4-5b is a site plan showing the maintenance area at the Riverside Drive Recreation Access site.



Figure 7.4-1a Pateros Winter Boat Launch existing conditions

-  Facilities
-  FERC Boundary



Disclaimer: This information is not absolute in terms of its accuracy, regarding location, quantity, or quality. It should only be used as a source of generalized information and should not be considered a valid substitute for site-specific information where such information is required by federal, state, and local government laws and ordinances.

0 40 80 Feet

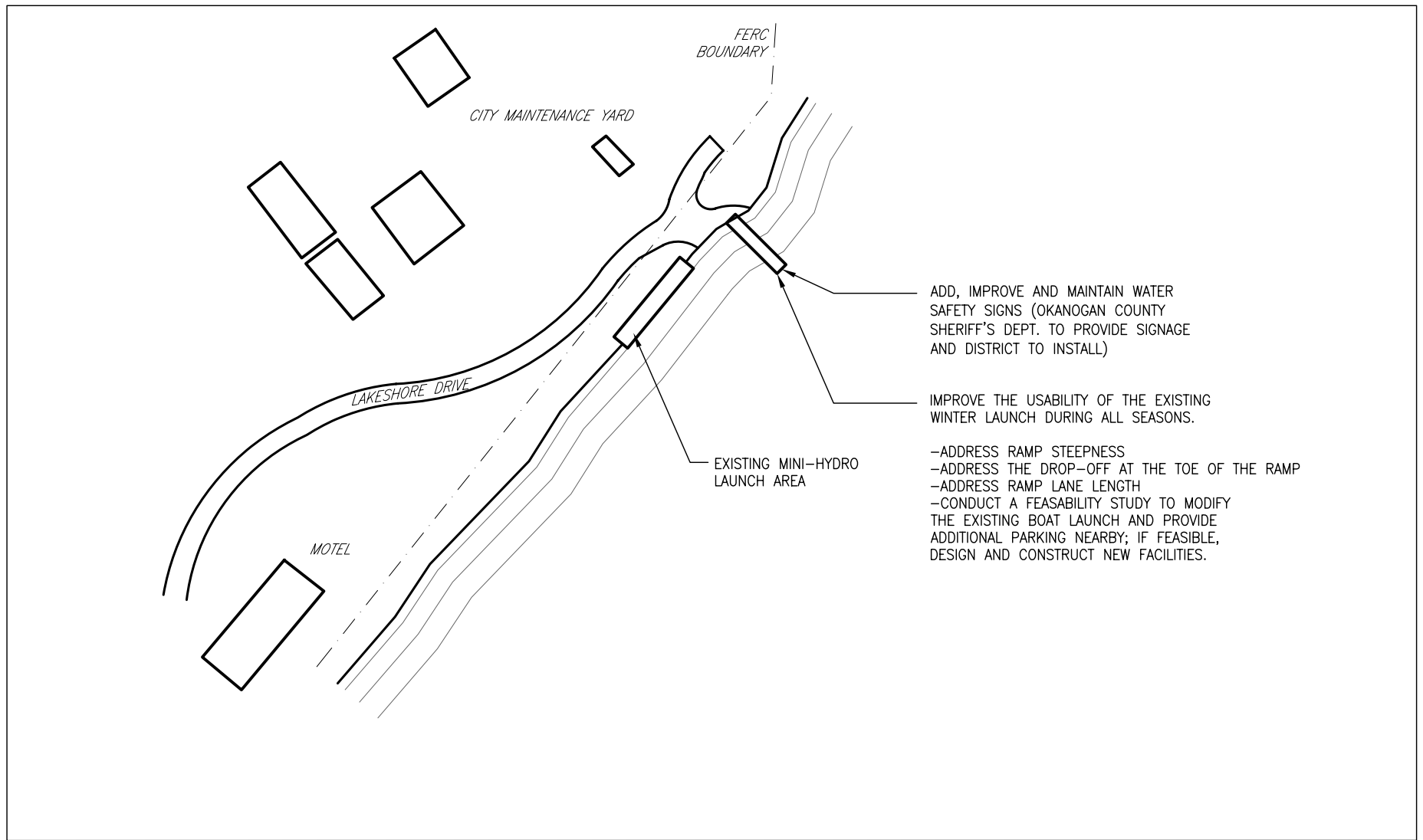


EDAW | AECOM

December 2007

P:\2007\07100009_01\GIS\Project\mxd\Fig7_5_1b_Winter_Boat_Launch.mxd

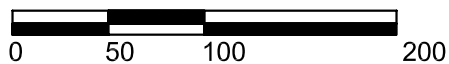
THIS PAGE INTENTIONALLY LEFT BLANK.



SOURCE: EDAW Inc., 2007

Wells Hydroelectric Project
FERC Project No. 2149
PUD No. 1 of Douglas County

Figure 7.4-1b.
Pateros Winter Access Boat Launch
renovation site plan



THIS PAGE INTENTIONALLY LEFT BLANK.